

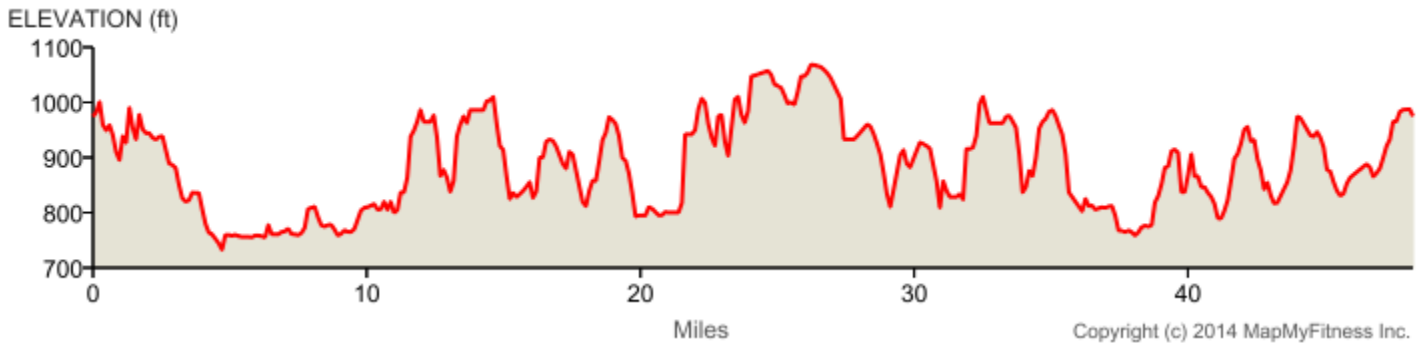
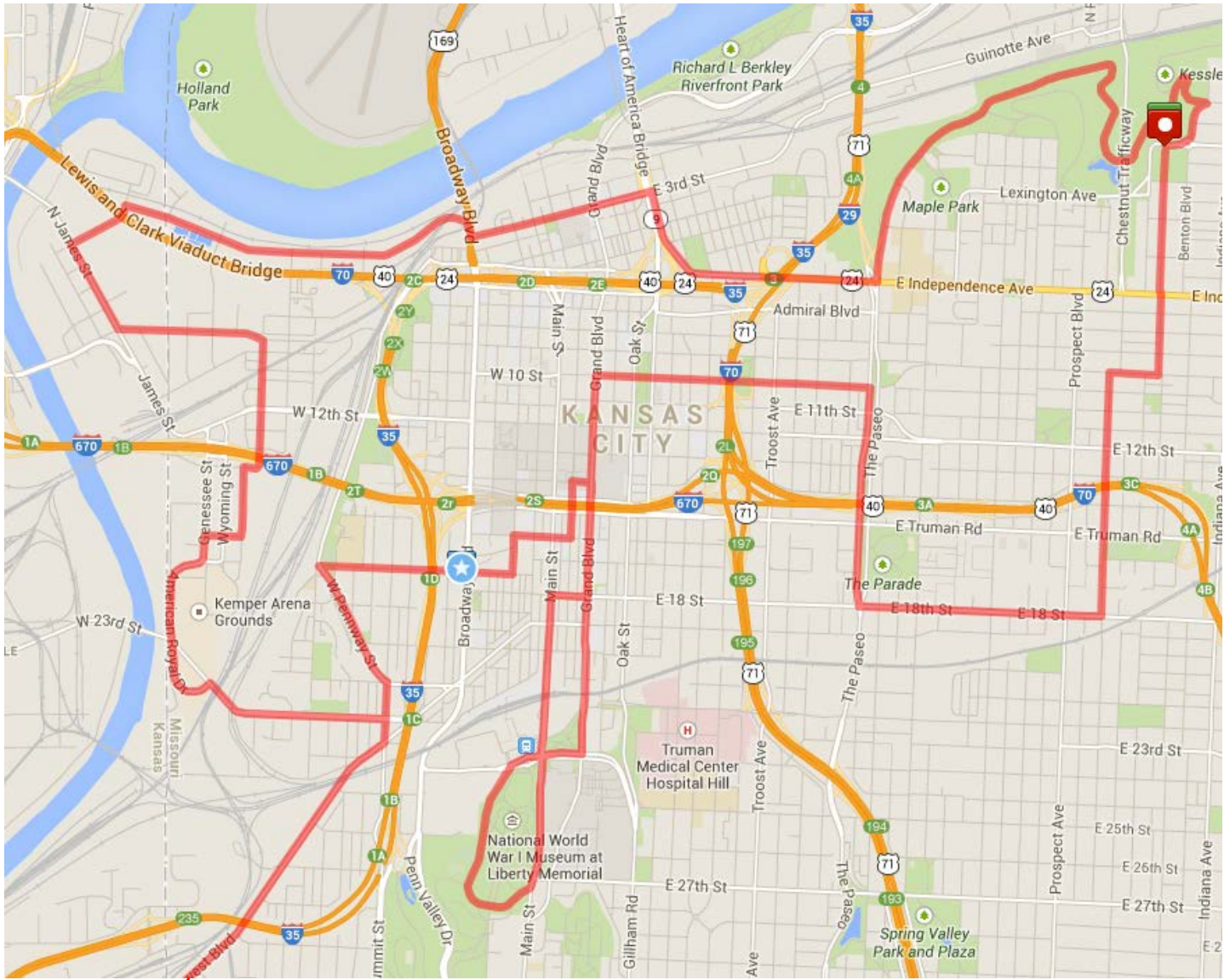


Tour of KC - Fun Ride 48 (including Fun-As-Hell Loop)

Distance: 48.22 mi

Elevation: 2,880.52 ft {Max: 1,069.29 ft}

MAP #1



Route is marked in YELLOW paint with initials TKC

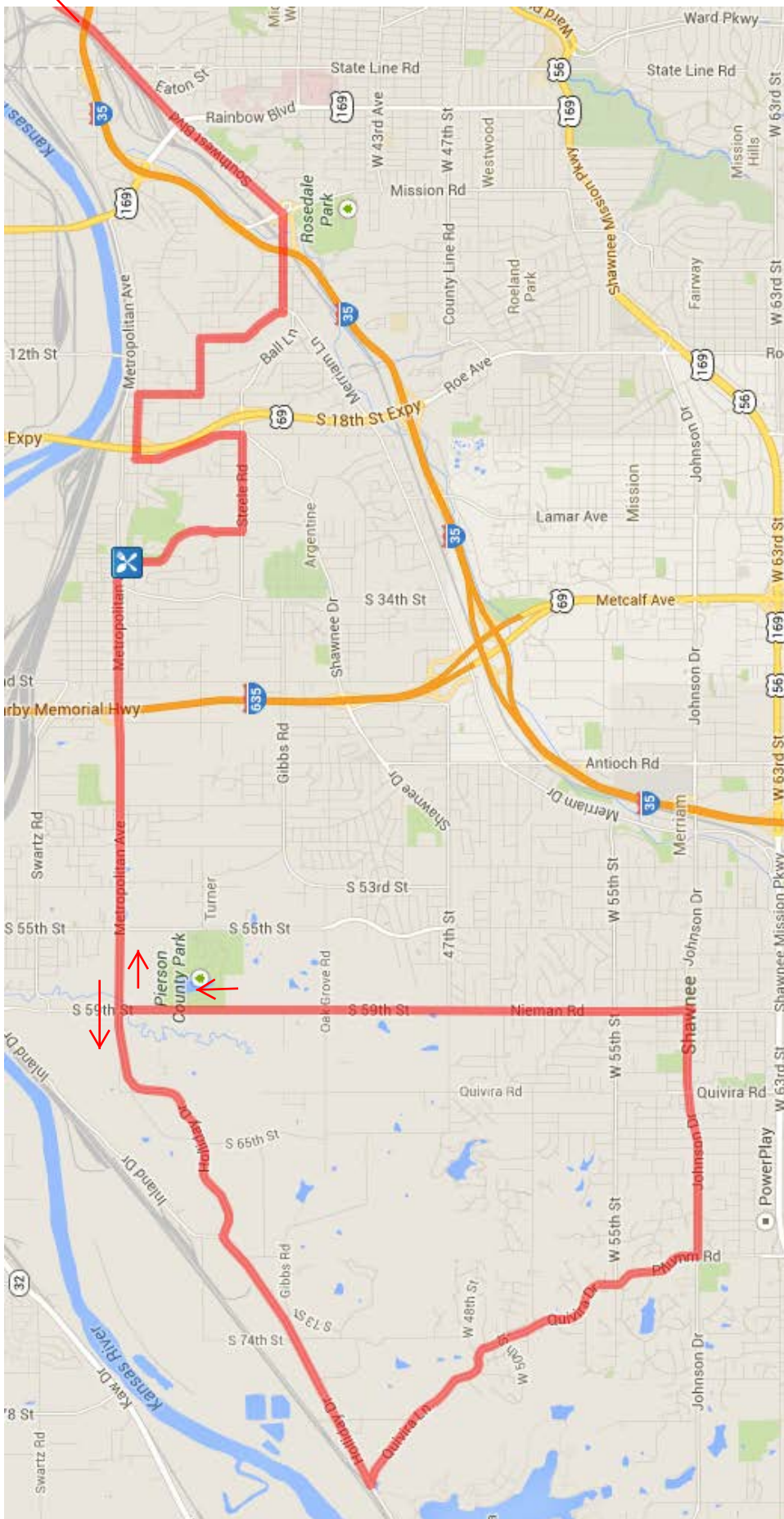
TKC SAG Team: 816-336-2550

In case of medical emergency, dial 9-1-1

Copyright (c) 2014 MapMyFitness Inc.



MAP #2



Note: The 30-mile "Fun-As-Hell Loop" portion of this ride--the portion shown on this map--consists of eight major climbs and over 2100 feet of total climbing with numerous grades ranging from 10 to over 15 percent. Attempt this 30-mile loop only if you are up to a serious challenge!

Mileage	Distance	Direction
0	0.09	East on St John Ave
0.09	0.16	Follow race course through traffic circle onto Gladstone Blvd
0.25	0.23	L onto access road to Cliff Drive
0.48	1.90	L onto Cliff Drive (becomes Paseo)
2.38	0.93	R onto Independence Ave (becomes Cherry)
3.31	0.61	L on 3rd St
3.92	0.04	R on Broadway (lower level)
3.96	1.22	Slight left onto Woodswether Viaduct Downramp
5.18	0.22	L on Ohio Ave
5.4	0.32	L on James St
5.72	0.49	L on Central Ave
6.21	0.43	R on Hickory St
6.64	0.04	Curve R onto 14th St
6.68	0.23	L onto Liberty St
6.91	0.12	R onto 16th St
7.03	0.08	L on Genessee St
7.11	0.61	R on American Royal Dr
7.72	0.62	R on Cesar E Chavez
8.34	0	17/35 MILE ROUTES DEPART
8.34	0.08	R on Summit St
8.42	2.43	R on Southwest Blvd
10.85	0.61	Slight right to continue on Southwest Blvd
11.46	0.56	R on McDowell Ln
12.02	0.34	L on Douglas Ave
12.36	0.39	R on 14th St
12.75	0.39	L on Ruby Ave
13.14	0.67	L on 21st St
13.81	0.81	R on Steele Rd
14.62	0.55	R on Haas Dr
15.17	0.00	SAG STOP: NW corner of Ruby Park
15.17	0.08	Continue N on Haas Dr/30 th St
15.25	2.73	L onto Metropolitan Ave
17.98	3.49	Continue Straight on Holliday Dr
21.47	2.64	L on Quivira Ln
24.11	1.51	L on Johnson Dr
25.62	3.53	L on Nieman Rd
29.15	2.73	R on Metropolitan Ave
31.88	0.08	R on 30th St/Haas Dr
31.96	0	SAG STOP: NW corner of Ruby Park
31.96	0.77	Continue S on Haas Dr/30 th St
32.73	0.59	L on Steel Rd
33.32	0.69	L on 18th St
34.01	0.39	R on Ruby Ave
34.4	0.38	R on 14th St
34.78	0.34	L on Douglas Ave
35.12	0.56	R on 11th St

35.68	3.04	L on Southwest Blvd
38.72	0.06	L on Summit St
38.78	0	REJOIN 17 & 35 MILE ROUTES
38.78	0.13	L on Summit St.
38.91	0.45	Diagonal left onto W Pennway
39.36	0.47	R on 17th St
39.83	0	SAG STOP & PHOTO OP: Across Street from Kaufmann Center
39.83	0.17	Continue E on 17th St
40	0.13	L onto Wyandotte St
40.13	0.18	R onto 16th St
40.31	0.19	L onto Walnut St
40.5	0.06	R onto 14th St
40.56	0.38	R on Grand Blvd
40.94	0.12	R on 18th St
41.06	0.53	L on Main St
41.59	0.11	R on Pershing Rd
41.7	0.7	L onto Kessler Rd
42.4	0.43	L on Main St
42.83	0.13	R on Pershing Rd
42.96	0	35/65 MILE ROUTES DEPART
42.96	1.27	L on Grand Ave
44.23	0.91	R on 10th st
45.14	0.73	R on Paseo
45.87	0	L on 18th St
45.87	0.8	35/65 MILE ROUTES REJOIN
46.67	0.81	L on Benton Blvd
47.48	0.16	R on 9th St
47.64	0.73	L on Gladstone Ave
48.37		Finish Line!



BIKE SOURCE
For the Ride of Your Life



Routes marked in YELLOW paint and initials
TKC

TKC SAG Team: 816-336-2550
In case of medical emergency, dial 9-1-1